

FISKBÆK Å

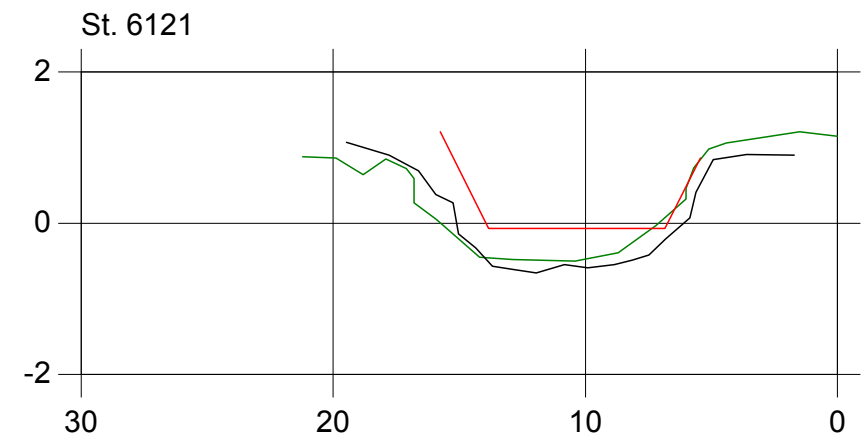
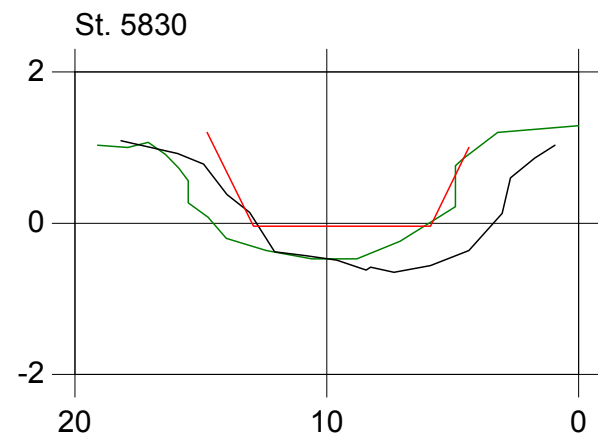
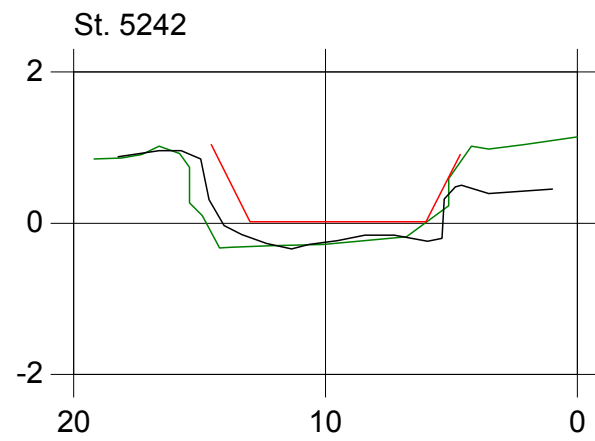
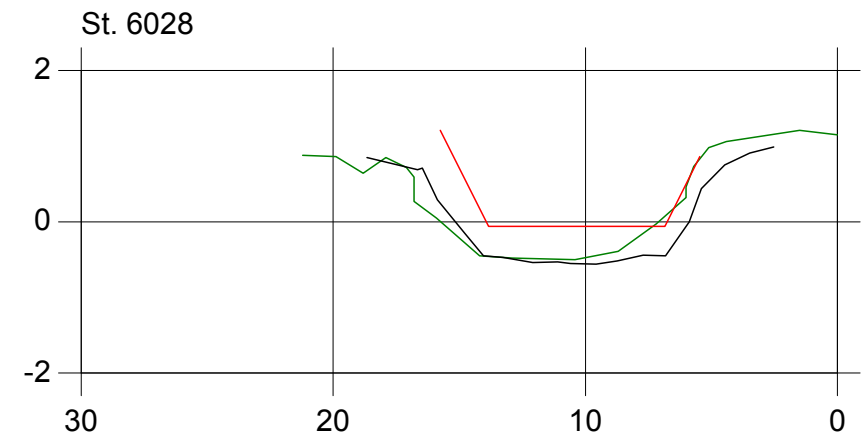
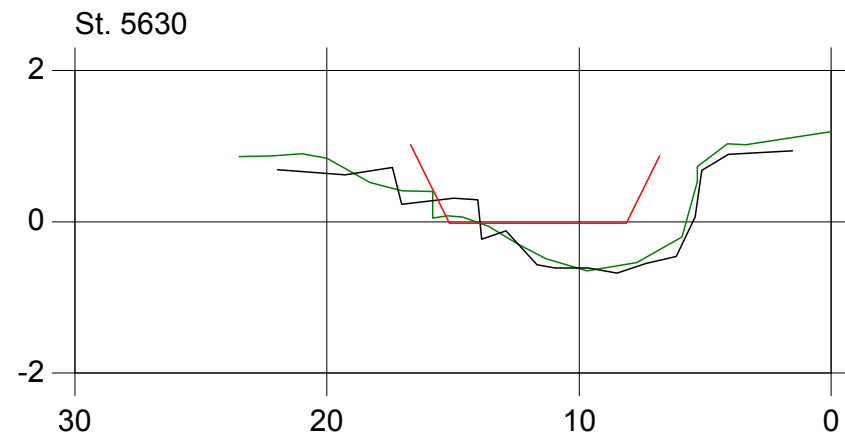
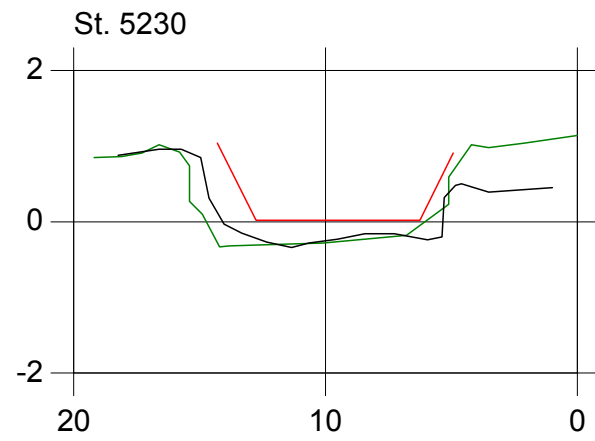
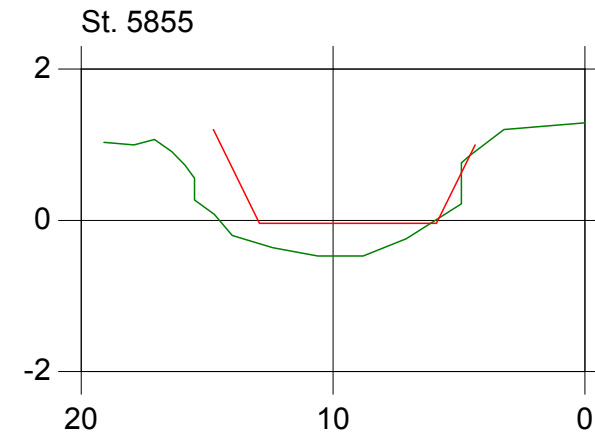
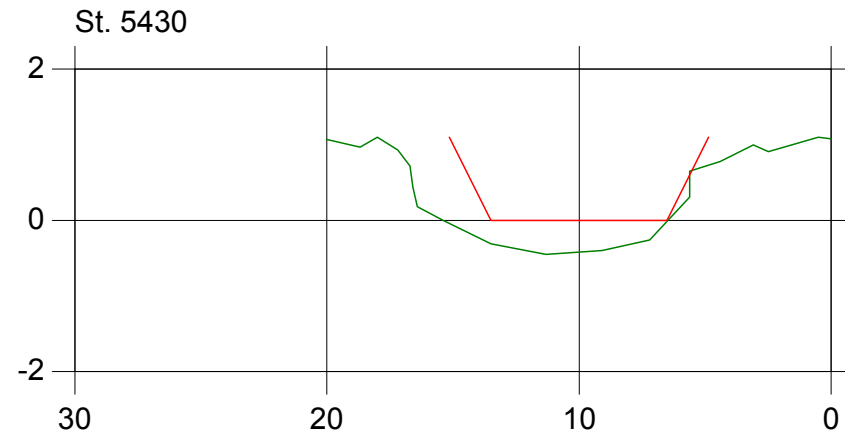
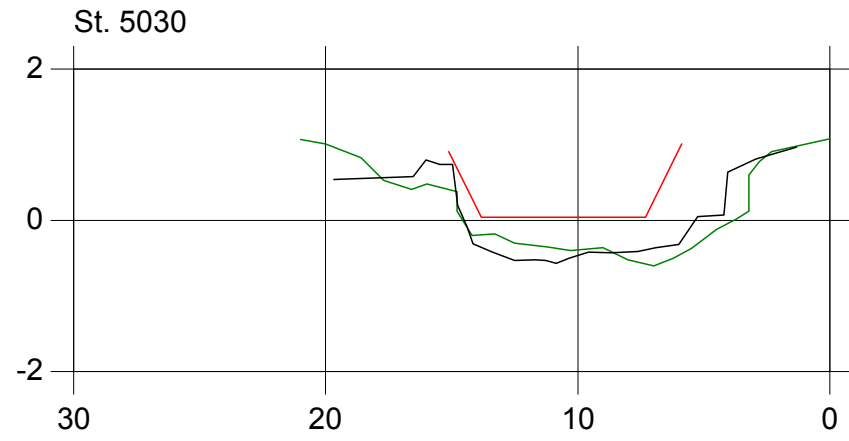
VASP 

Lodret akse : kote i m skala 1:100

Vandret akse : afstand i m skala 1:300

- NYT REGULATIV 1996
- Opmålt af COWI juni 2011
- Opmålt 1989 af Viborg Amtskommune

COWI



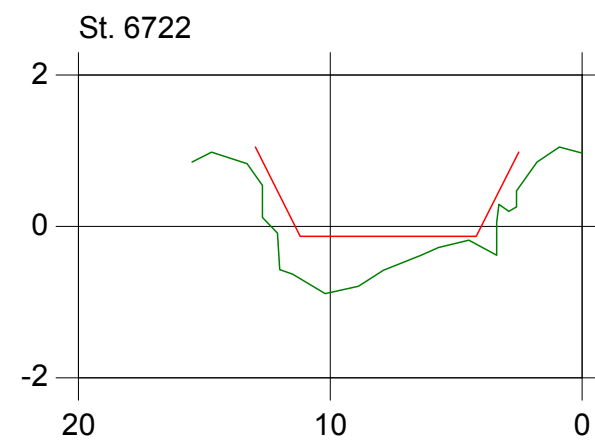
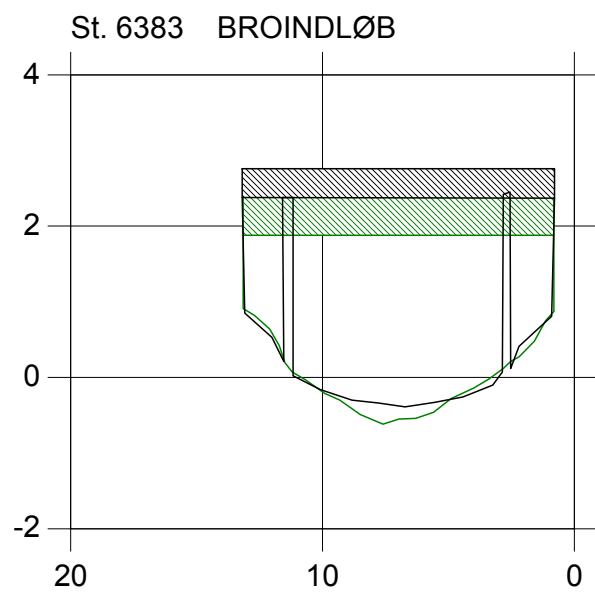
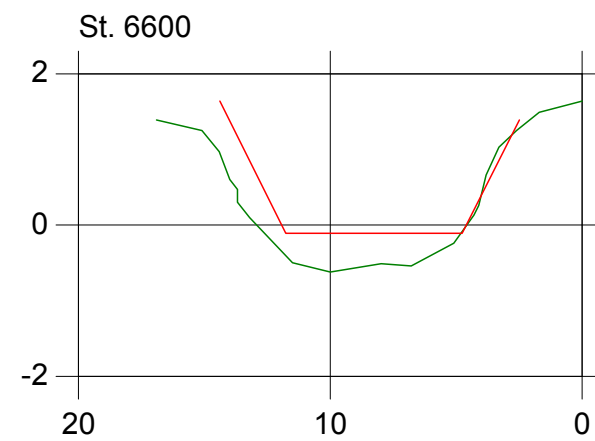
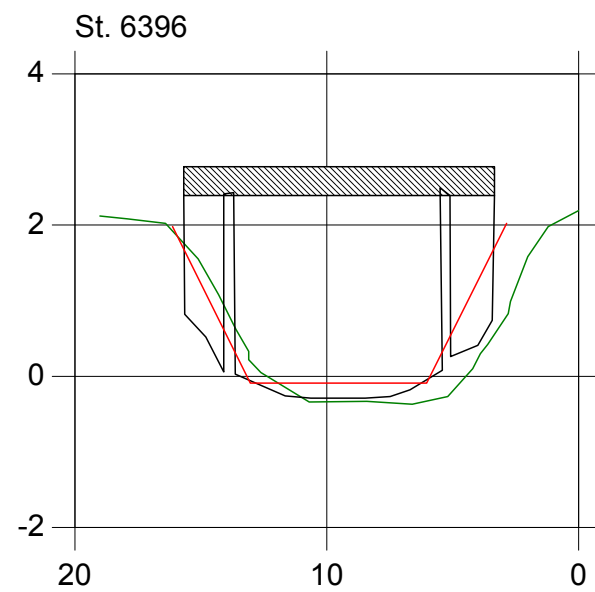
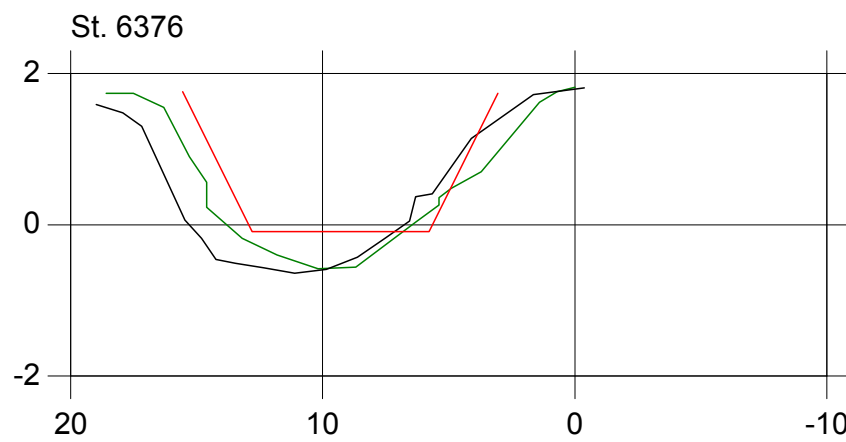
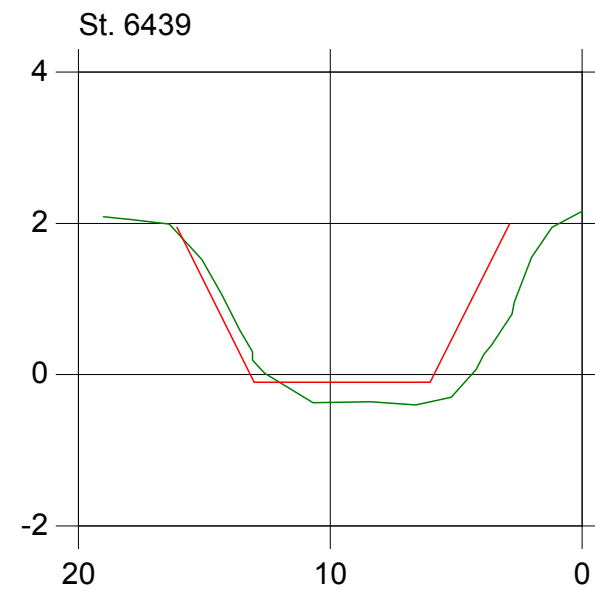
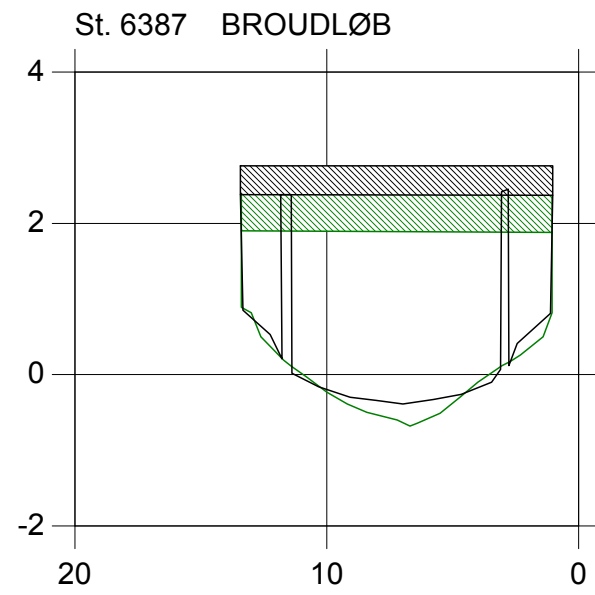
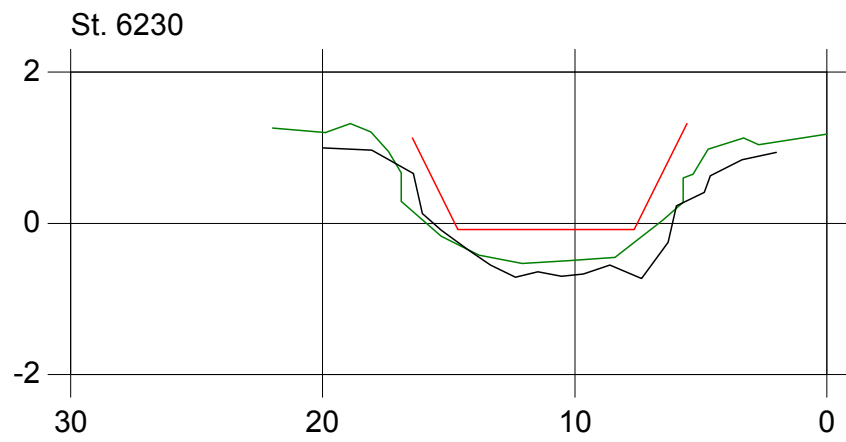
FISKBÆK Å

VASP 

Lodret akse : kote i m skala 1:100

Vandret akse : afstand i m skala 1:300

- NYT REGULATIV 1996
- Opmålt af COWI juni 2011
- Opmålt 1989 af Viborg Amtskommune



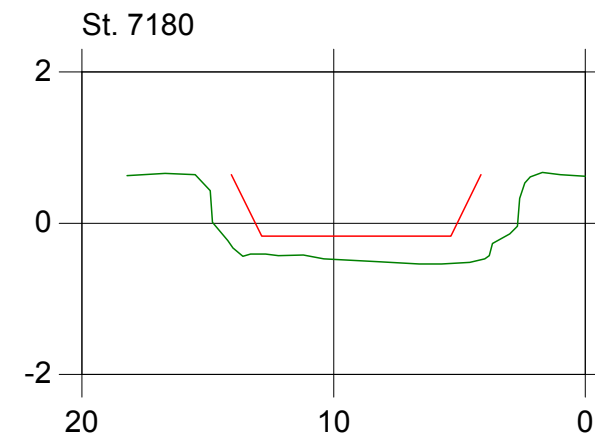
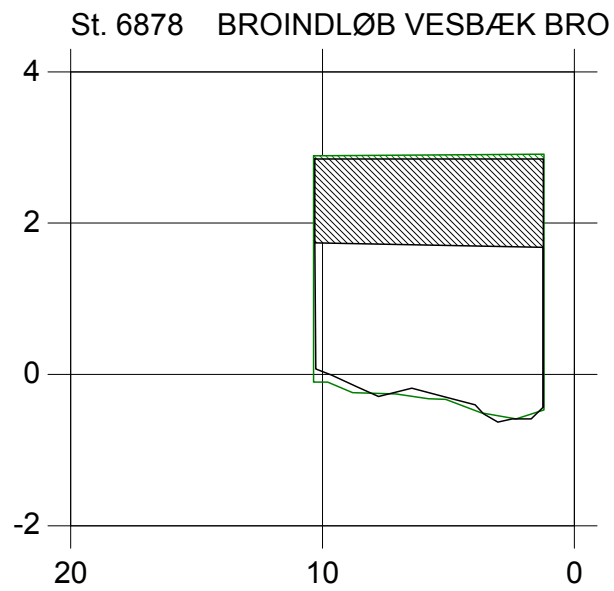
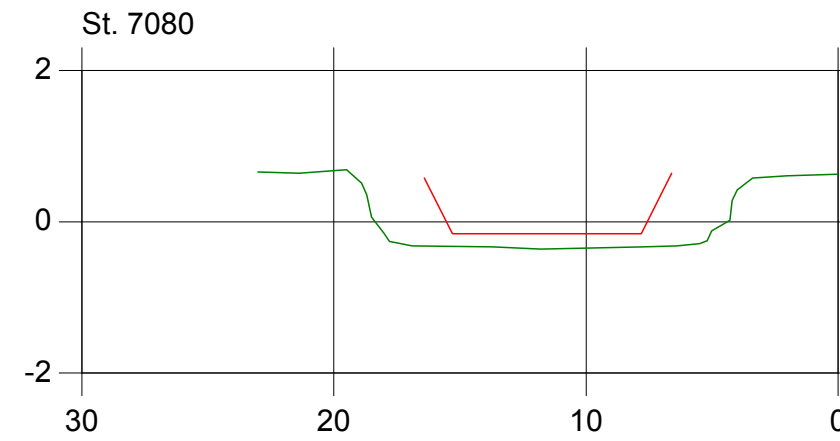
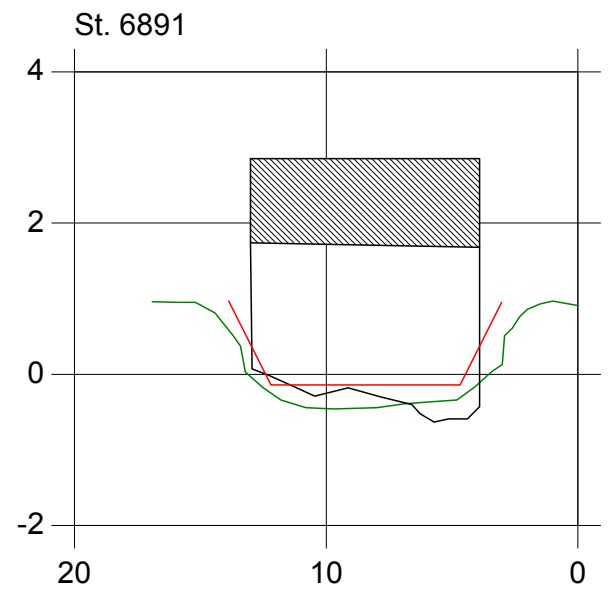
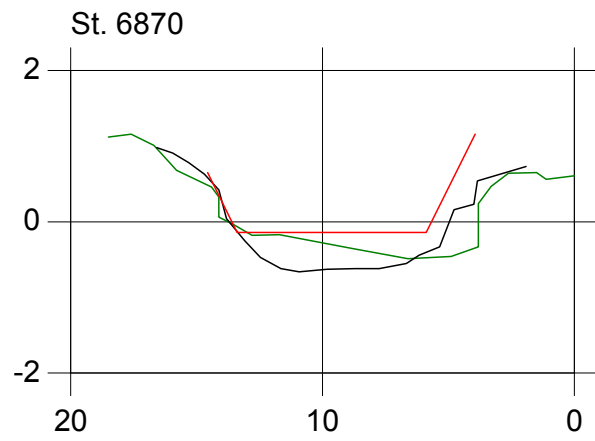
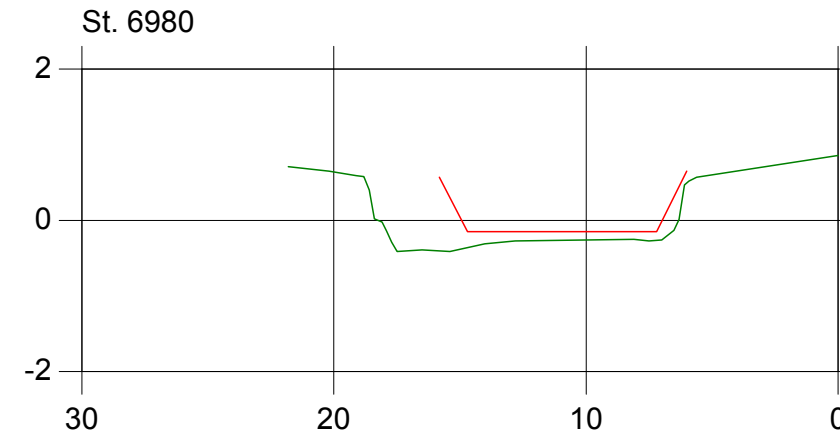
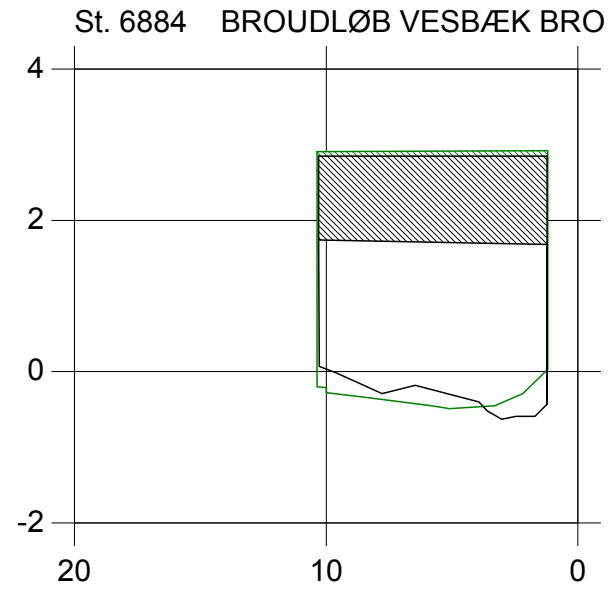
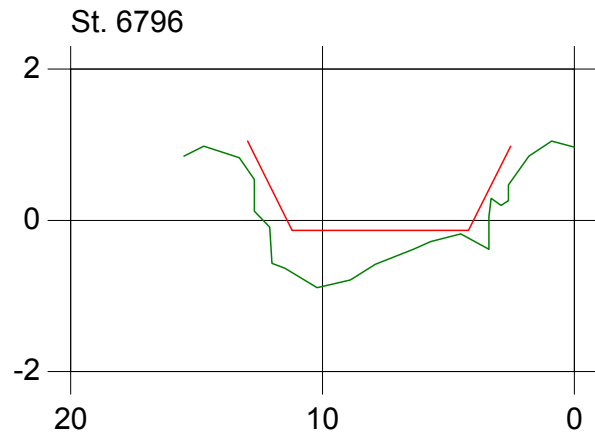
FISKBÆK Å

VASP 

Lodret akse : kote i m skala 1:100

Vandret akse : afstand i m skala 1:300

- NYT REGULATIV 1996
- Opmålt af COWI juni 2011
- Opmålt 1989 af Viborg Amtskommune



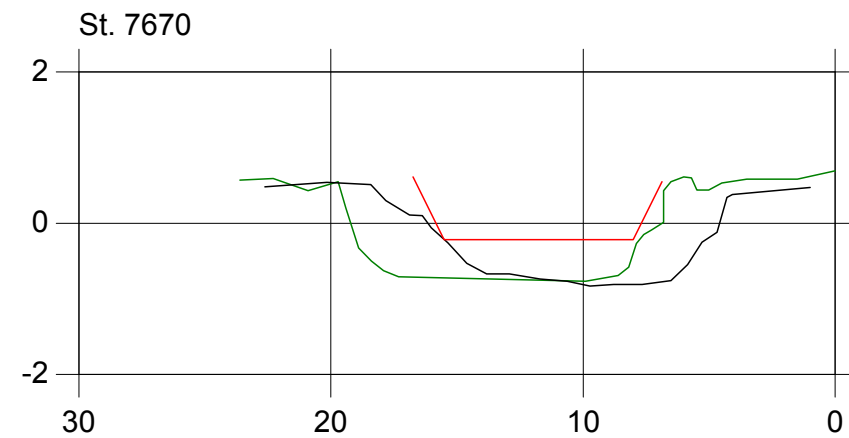
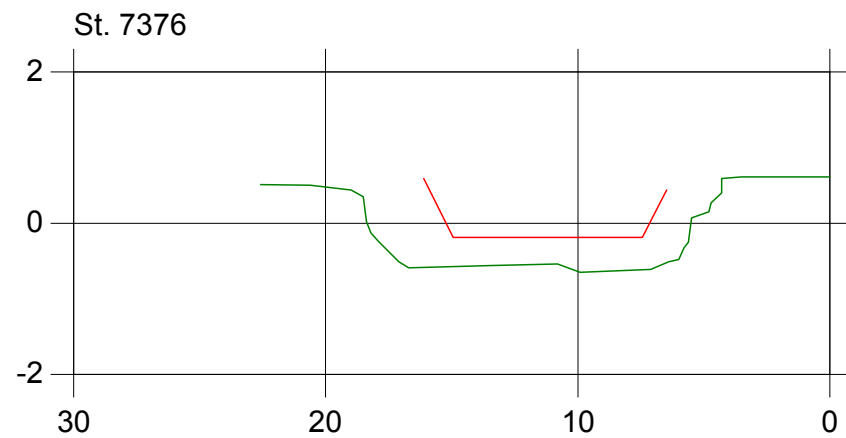
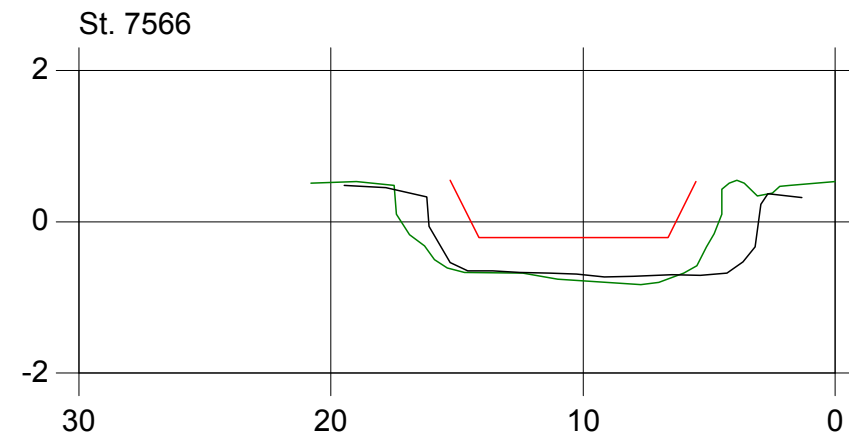
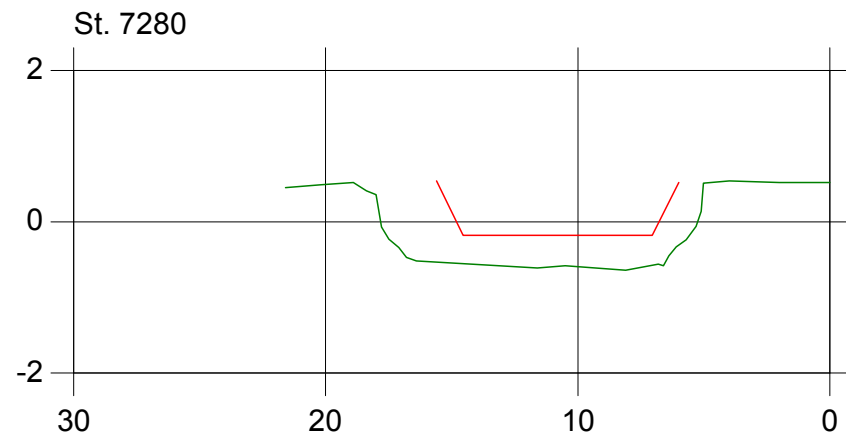
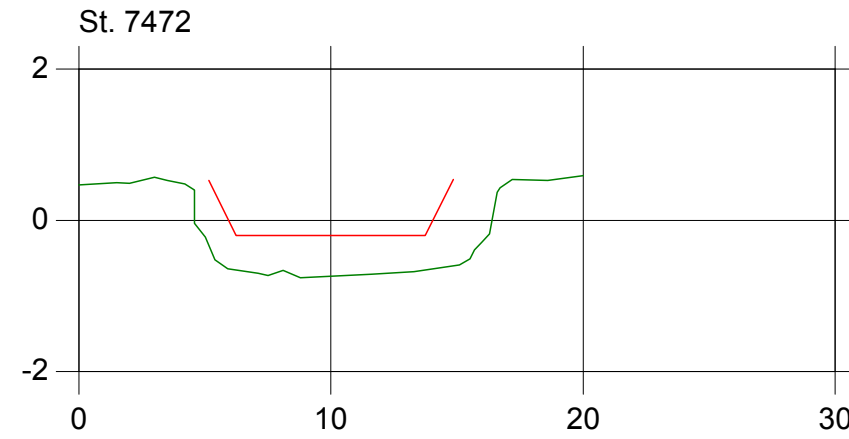
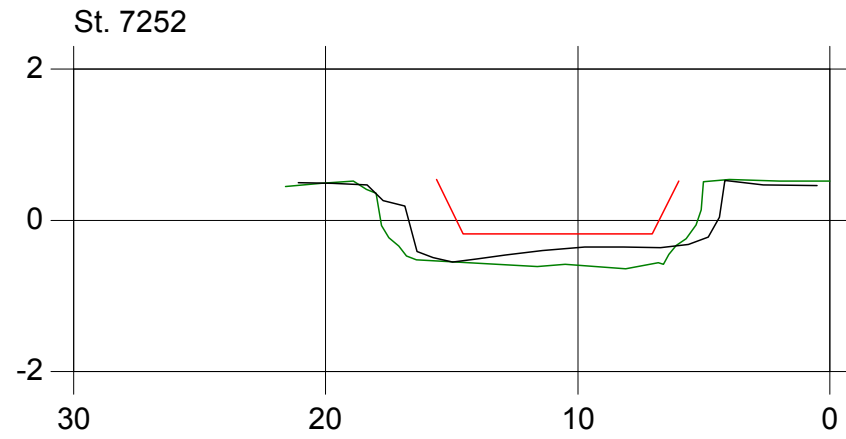
FISKBÆK Å

VASP 

Lodret akse : kote i m skala 1:100

Vandret akse : afstand i m skala 1:300

- NYT REGULATIV 1996
- Opmålt af COWI juni 2011
- Opmålt 1989 af Viborg Amtskommune



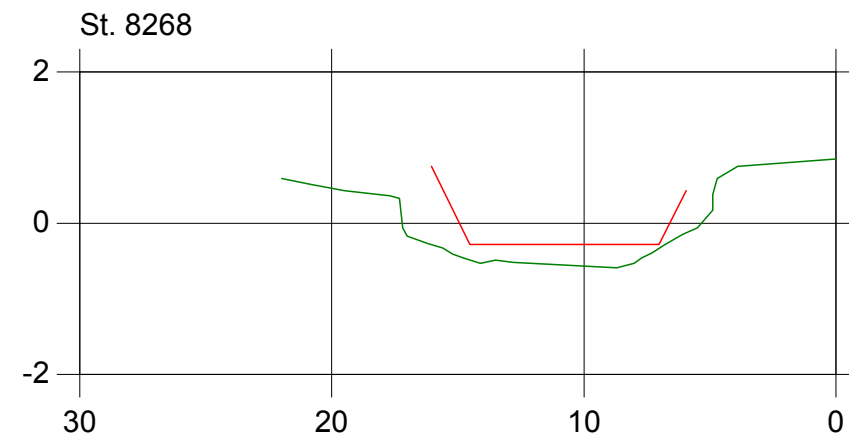
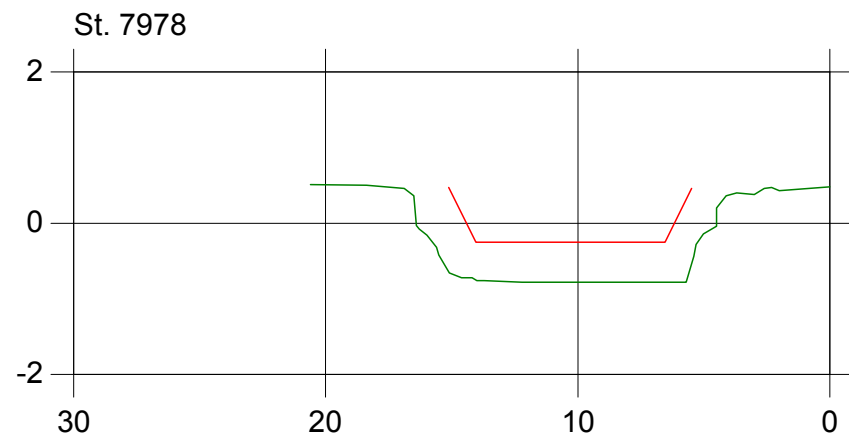
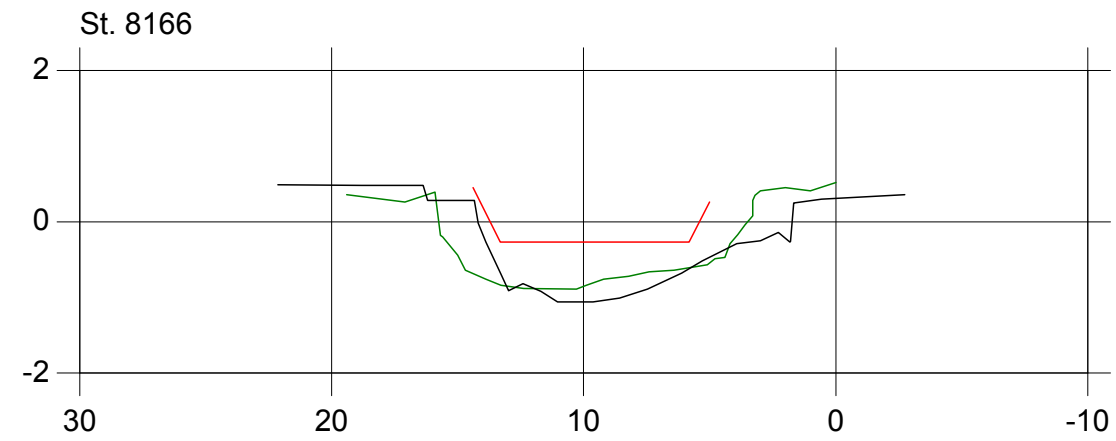
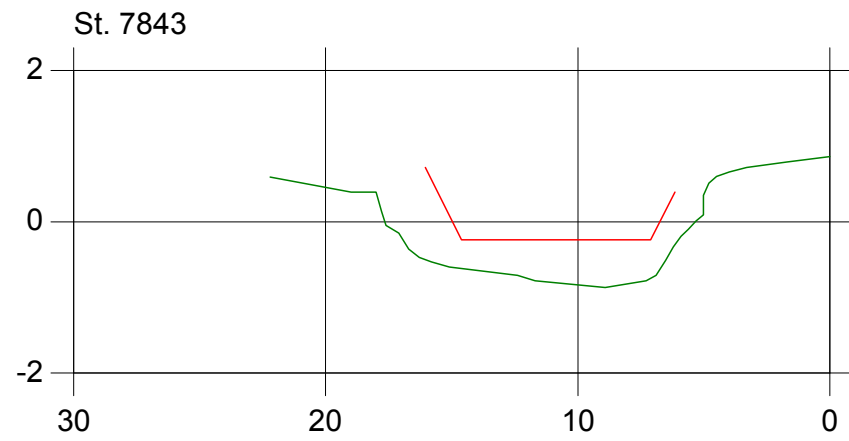
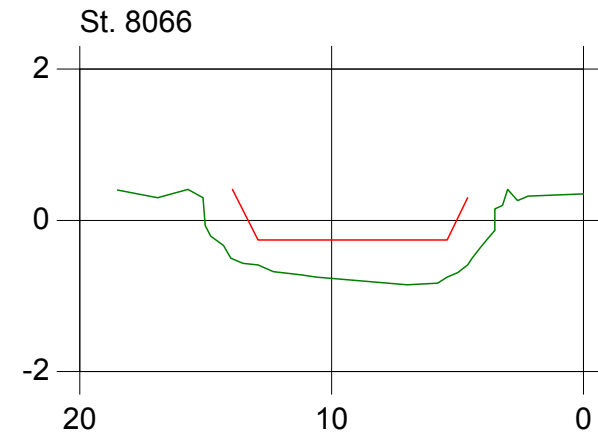
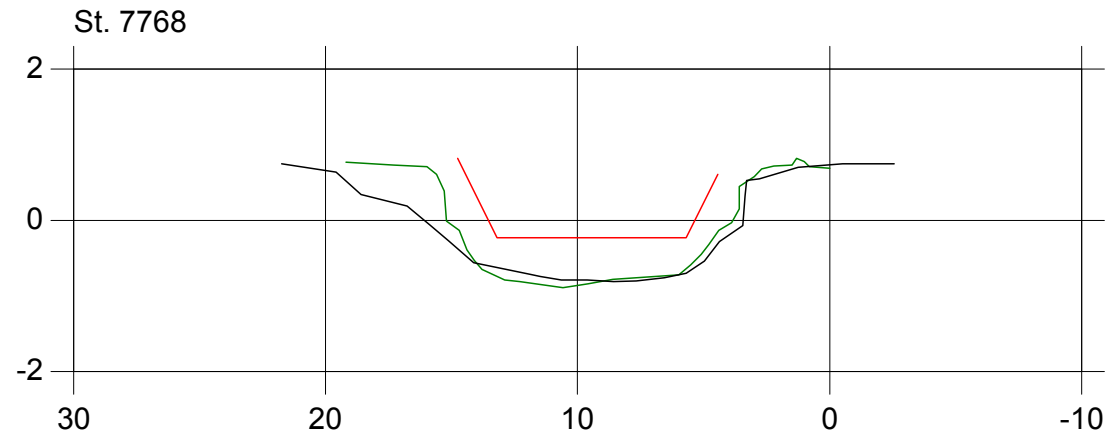
FISKBÆK Å

VASP 

Lodret akse : kote i m skala 1:100

Vandret akse : afstand i m skala 1:300

- NYT REGULATIV 1996
- Opmålt af COWI juni 2011
- Opmålt 1989 af Viborg Amtskommune



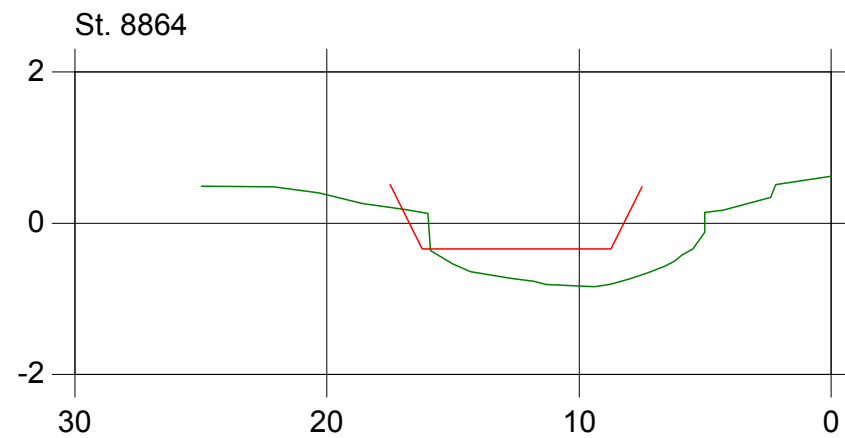
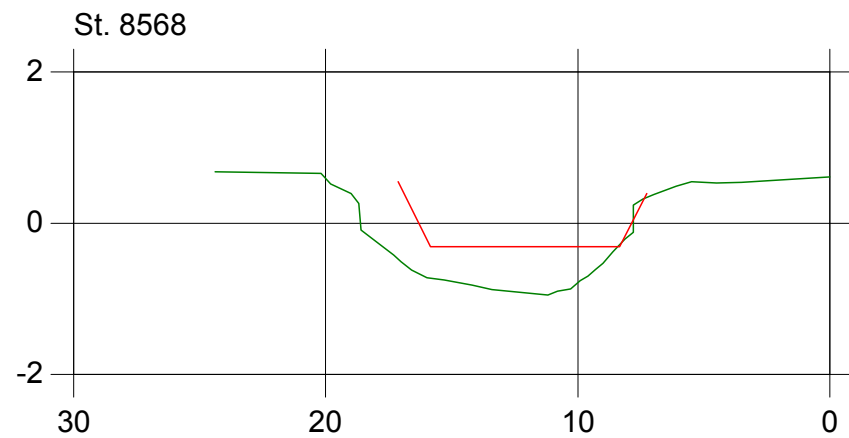
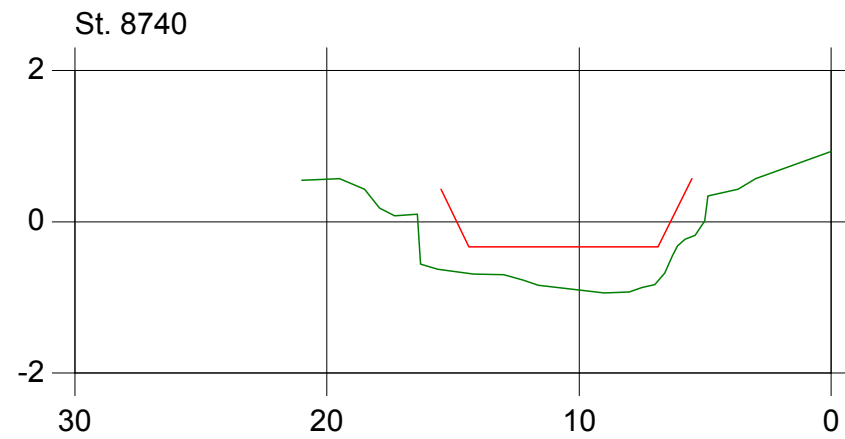
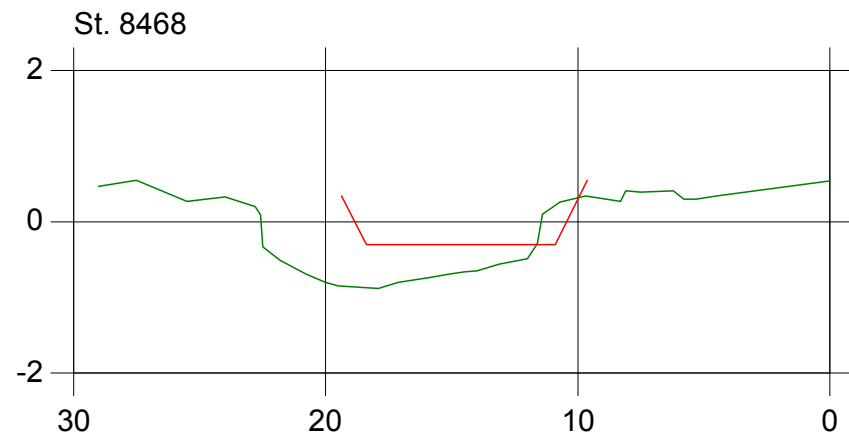
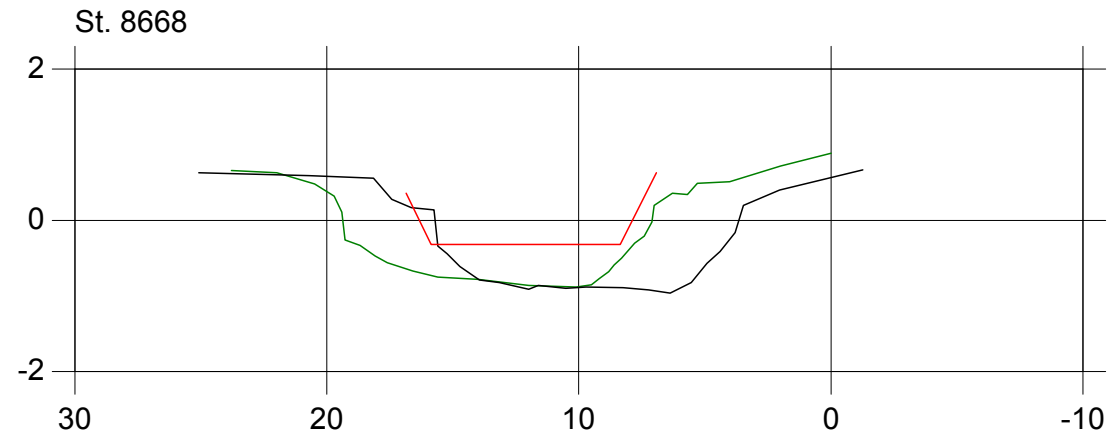
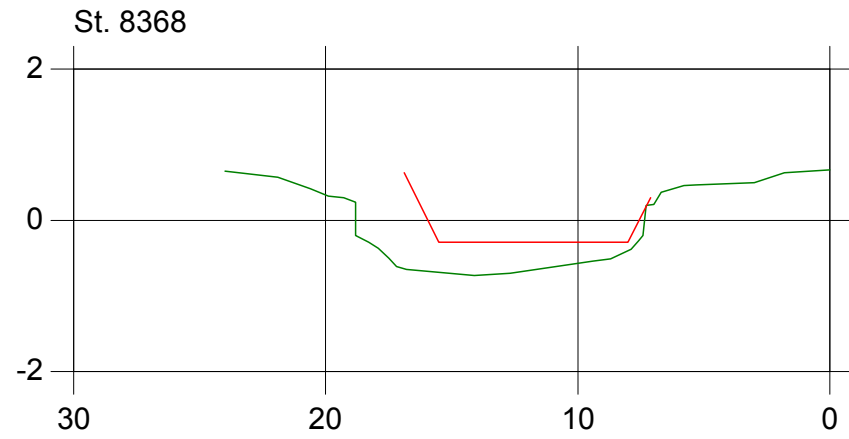
FISKBÆK Å

VASP 

Lodret akse : kote i m skala 1:100

Vandret akse : afstand i m skala 1:300

- NYT REGULATIV 1996
- Opmålt af COWI juni 2011
- Opmålt 1989 af Viborg Amtskommune



FISKBÆK Å

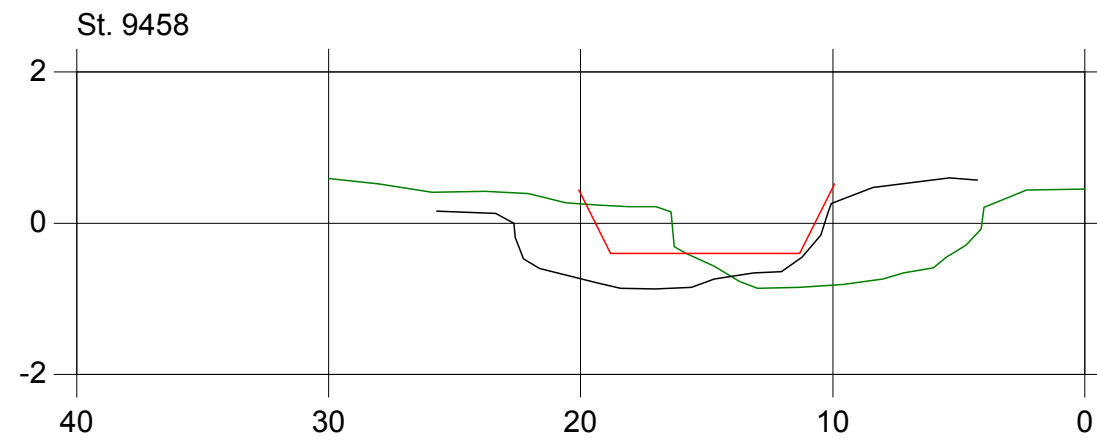
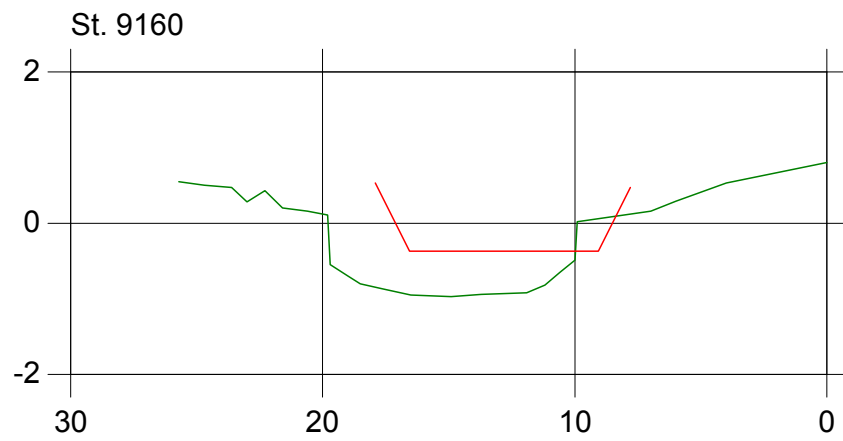
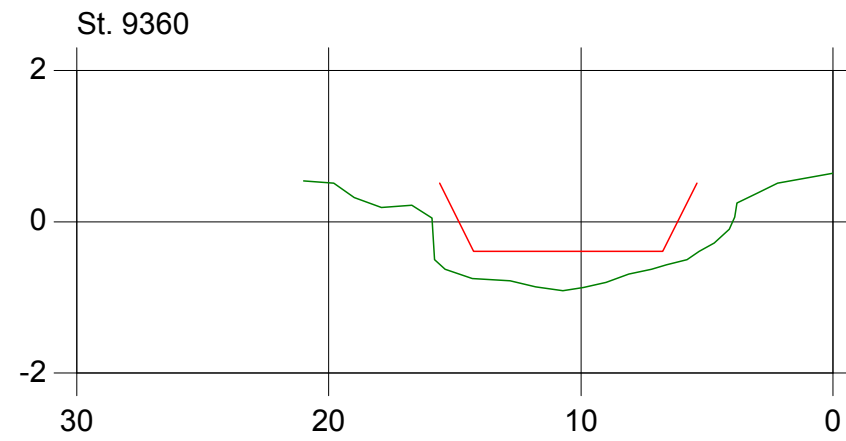
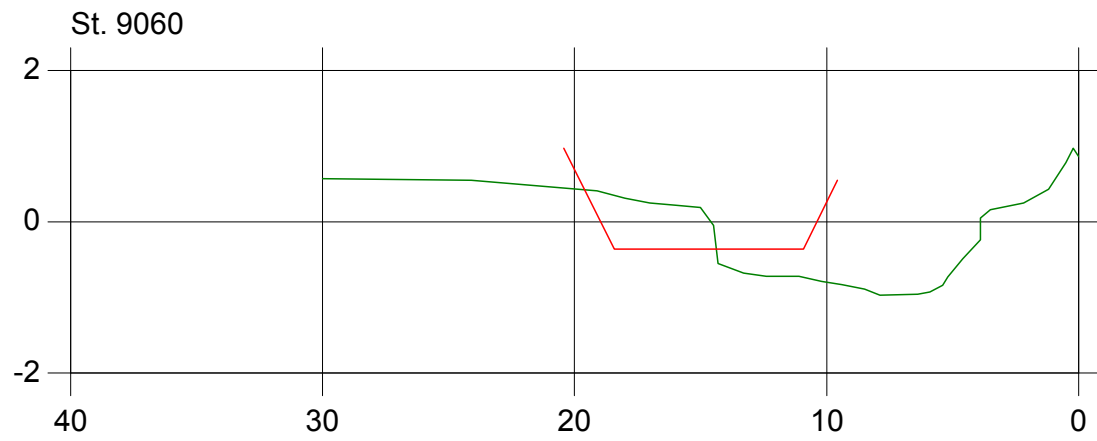
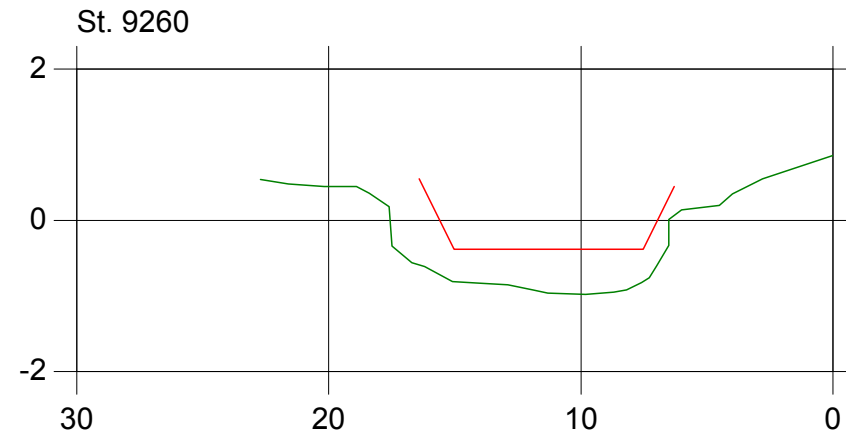
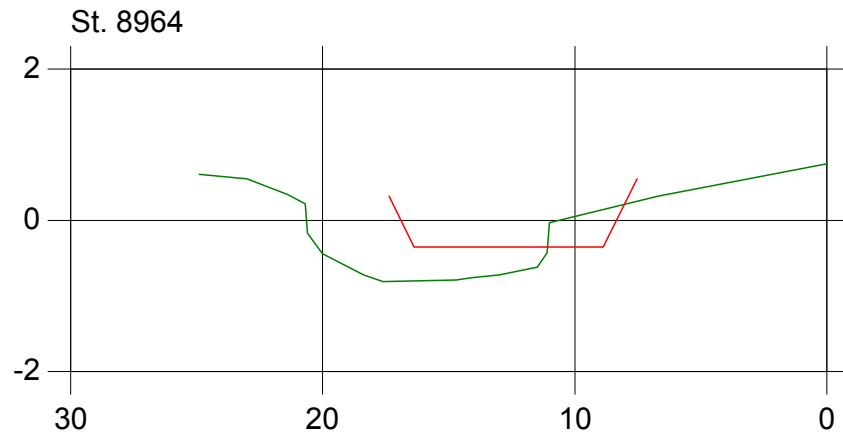
VASP 

Lodret akse : kote i m skala 1:100

Vandret akse : afstand i m skala 1:300

- NYT REGULATIV 1996
- Opmålt af COWI juni 2011
- Opmålt 1989 af Viborg Amtskommune

COWI



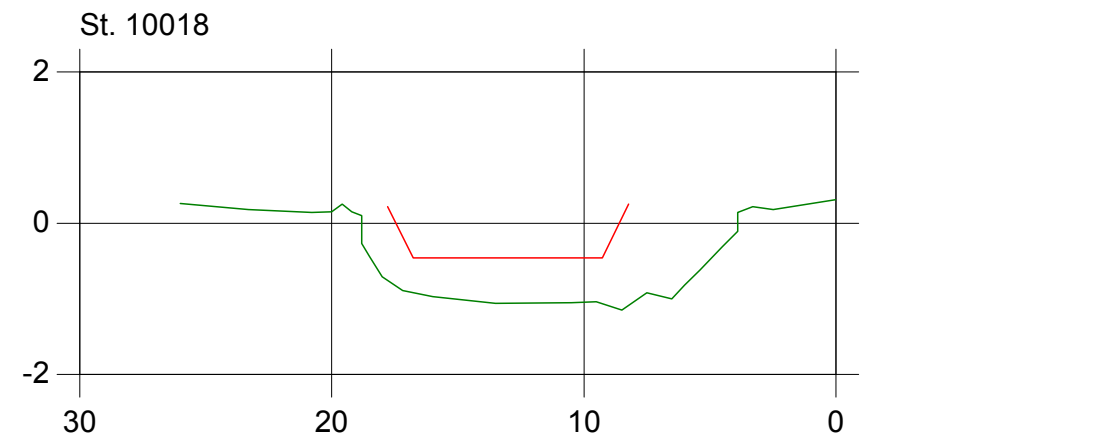
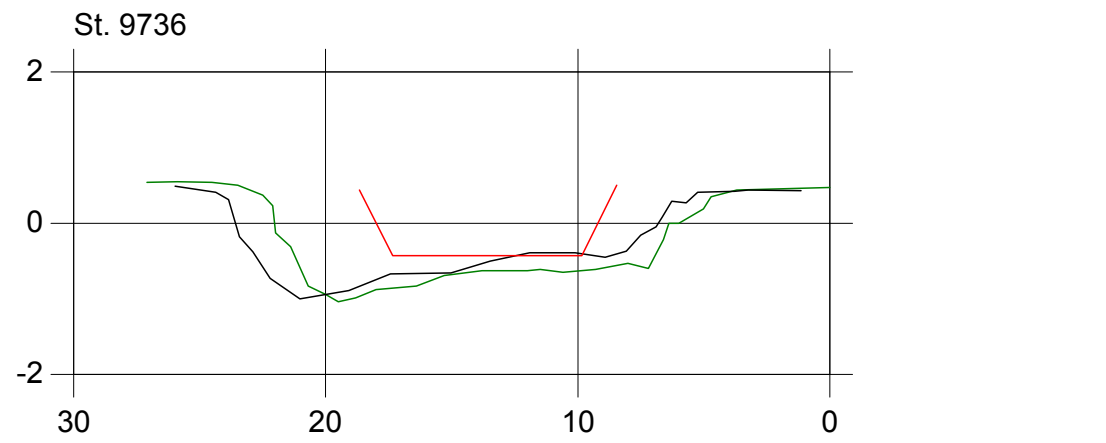
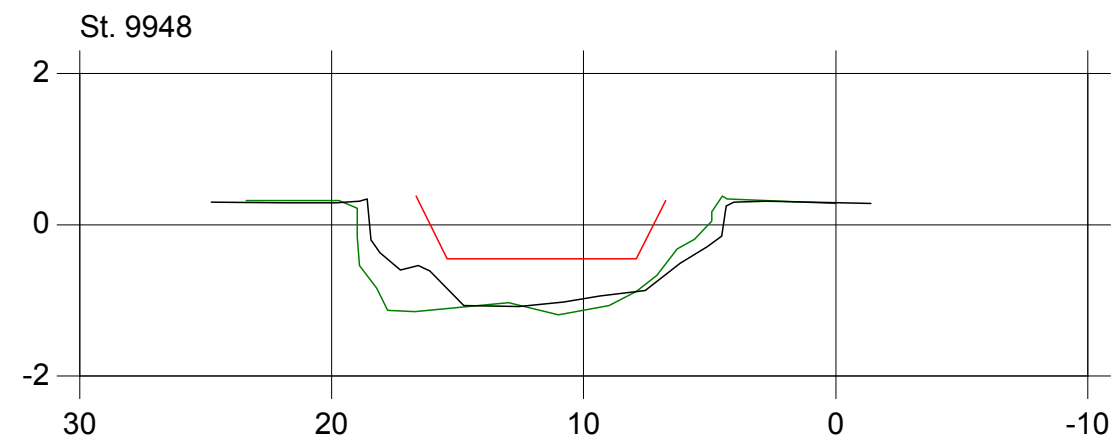
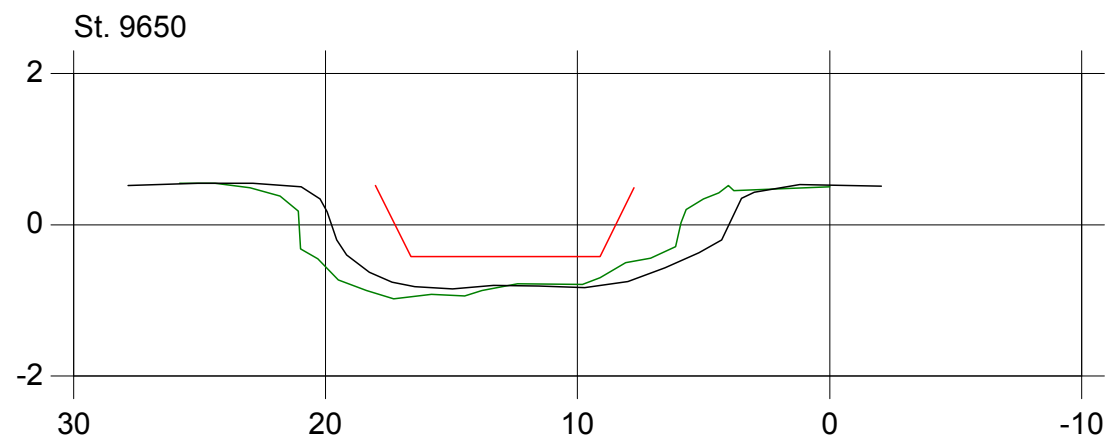
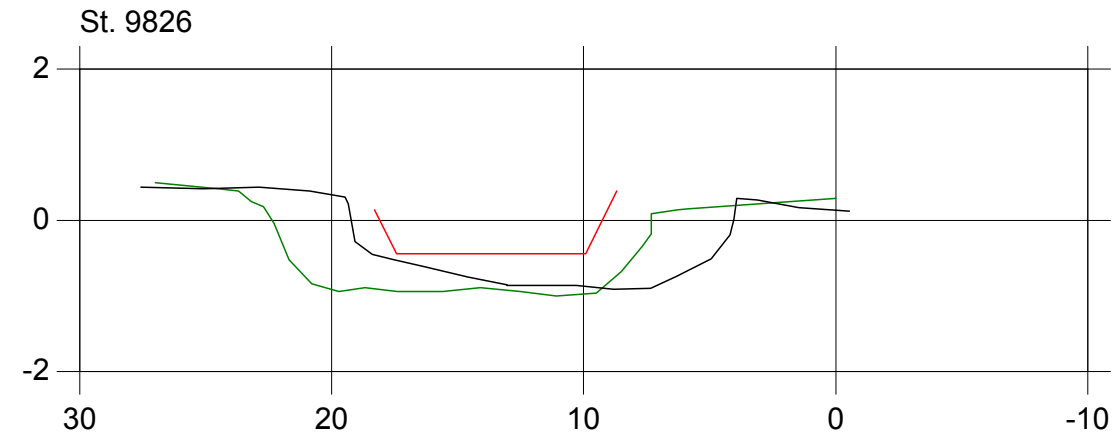
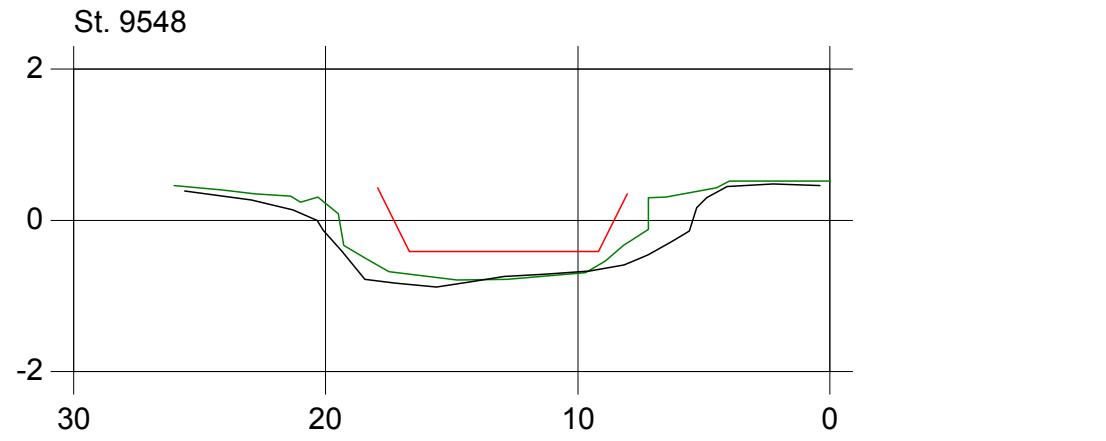
FISKBÆK Å

VASP 

Lodret akse : kote i m skala 1:100

Vandret akse : afstand i m skala 1:300

- NYT REGULATIV 1996
- Opmålt af COWI juni 2011
- Opmålt 1989 af Viborg Amtskommune



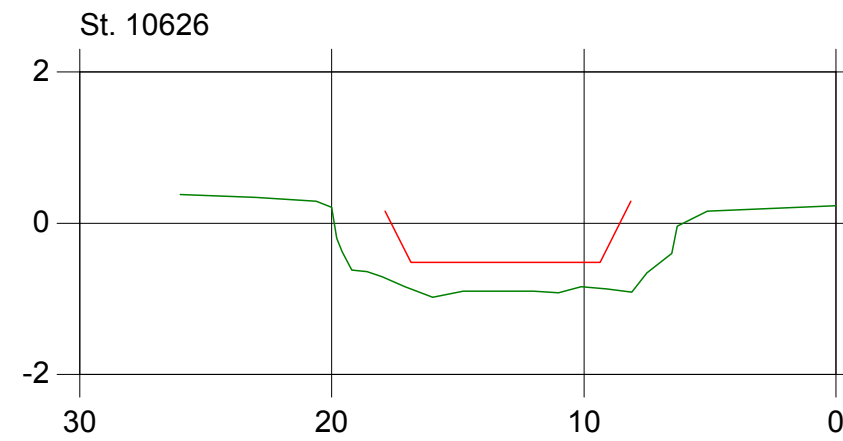
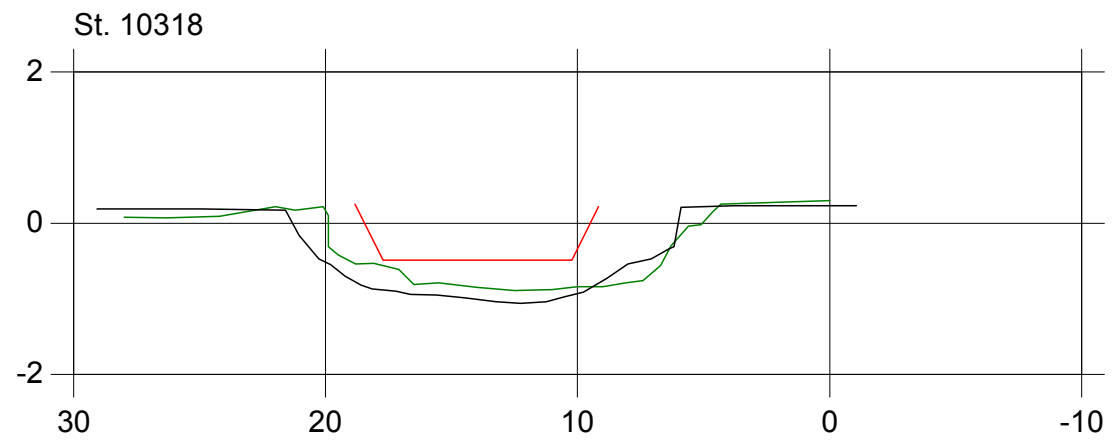
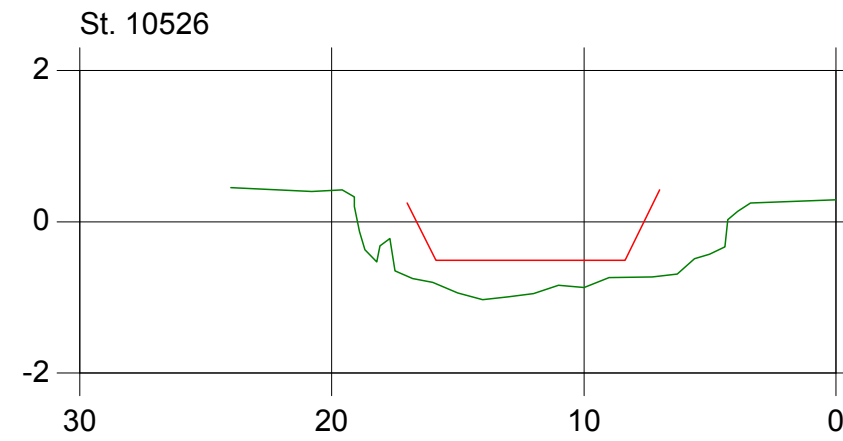
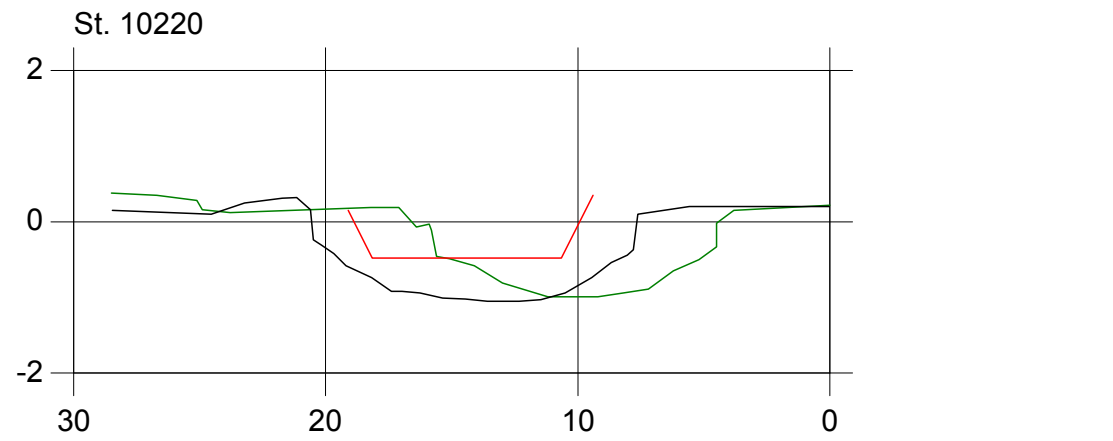
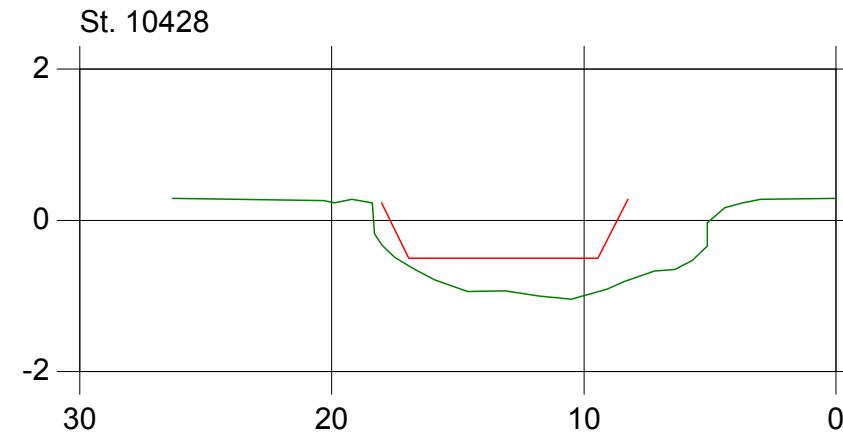
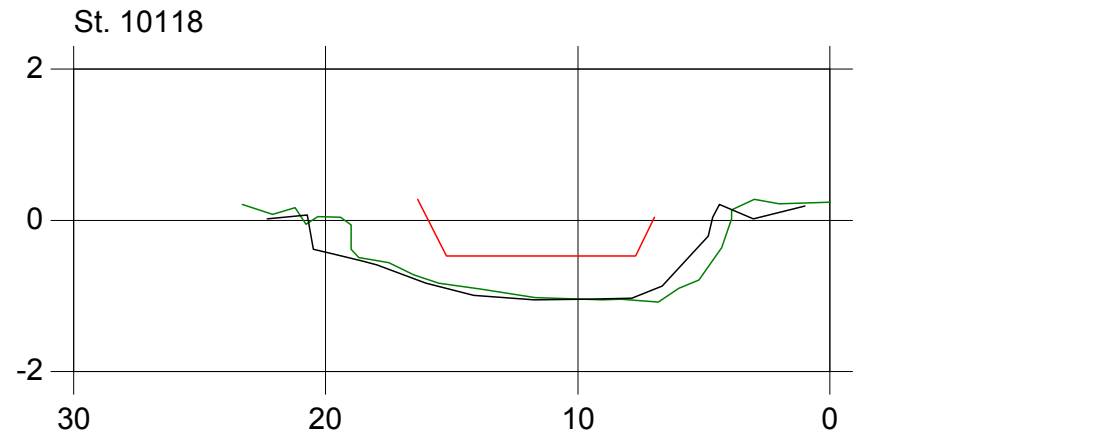
FISKBÆK Å

VASP 

Lodret akse : kote i m skala 1:100

Vandret akse : afstand i m skala 1:300

- NYT REGULATIV 1996
- Opmålt af COWI juni 2011
- Opmålt 1989 af Viborg Amtskommune



FISKBÆK Å

VASP 

Lodret akse : kote i m skala 1:100

Vandret akse : afstand i m skala 1:300

- NYT REGULATIV 1996
- Opmålt af COWI juni 2011
- Opmålt 1989 af Viborg Amtskommune

